









OPTION 2

EAST HOLLIS STREET AREA PLAN PROPOSED CONCEPTS

LAND USE

Note: Shapes represent general land use areas, not buildings.

LEGEND

-  RESIDENTIAL
-  RESIDENTIAL II
-  MIXED USE
-  INDUSTRIAL
-  COMMERCIAL
-  OPEN SPACE
-  INSTITUTIONAL
-  RAIL DEPOT AREA

