






















LEGEND

-  BLACK ELECTRIC BOX
-  BLACK TRAFFIC BOX
-  GREEN SPACE
-  NEW TREE WITH GRATE
-  GRANITE PLANTERS
-  NEW TREE
-  NEW BENCH
-  NEW STREET LIGHT/
MAST ARM COMBO
-  NEW STREET LIGHT
-  TRASH BARRELL
-  BRICKS
-  CONCRETE SIDEWALK
-  LIGHT SYSTEM BOLLARD
-  LED GROUND LIGHT
-  8"X8" GRANITE BOLLARD
-  PED POLE
-  ADDITIONAL PARKING
SPACE
-  PARKING PAY STATION
-  DECORATIVE FENCE
-  NEW BRIDGE LIGHT
-  X-WALK SIGN

NO.	DATE	REVISION
NASHUA, NEW HAMPSHIRE AS-BUILT LAYOUT OF BLOCK 1 MAIN STREET SIDEWALK RR CROSSING TO WATER ST.		
SCALE: 1" = 10'		DATE: DECEMBER 2013
CITY ENGINEER'S OFFICE		
	S.D.	E.D.
	REVISION	DRAWN

PLOTTED: 12/20/13 4:57PM BY: JMM
 LAST SAVED: 12/20/13 4:57PM BY: JMM
 FILE: C:\PROJECTS\2013\NASHUA\AS-BUILT\MAIN STREET SIDEWALK RR CROSSING TO WATER ST. BUILDING BLOCK 1.dwg